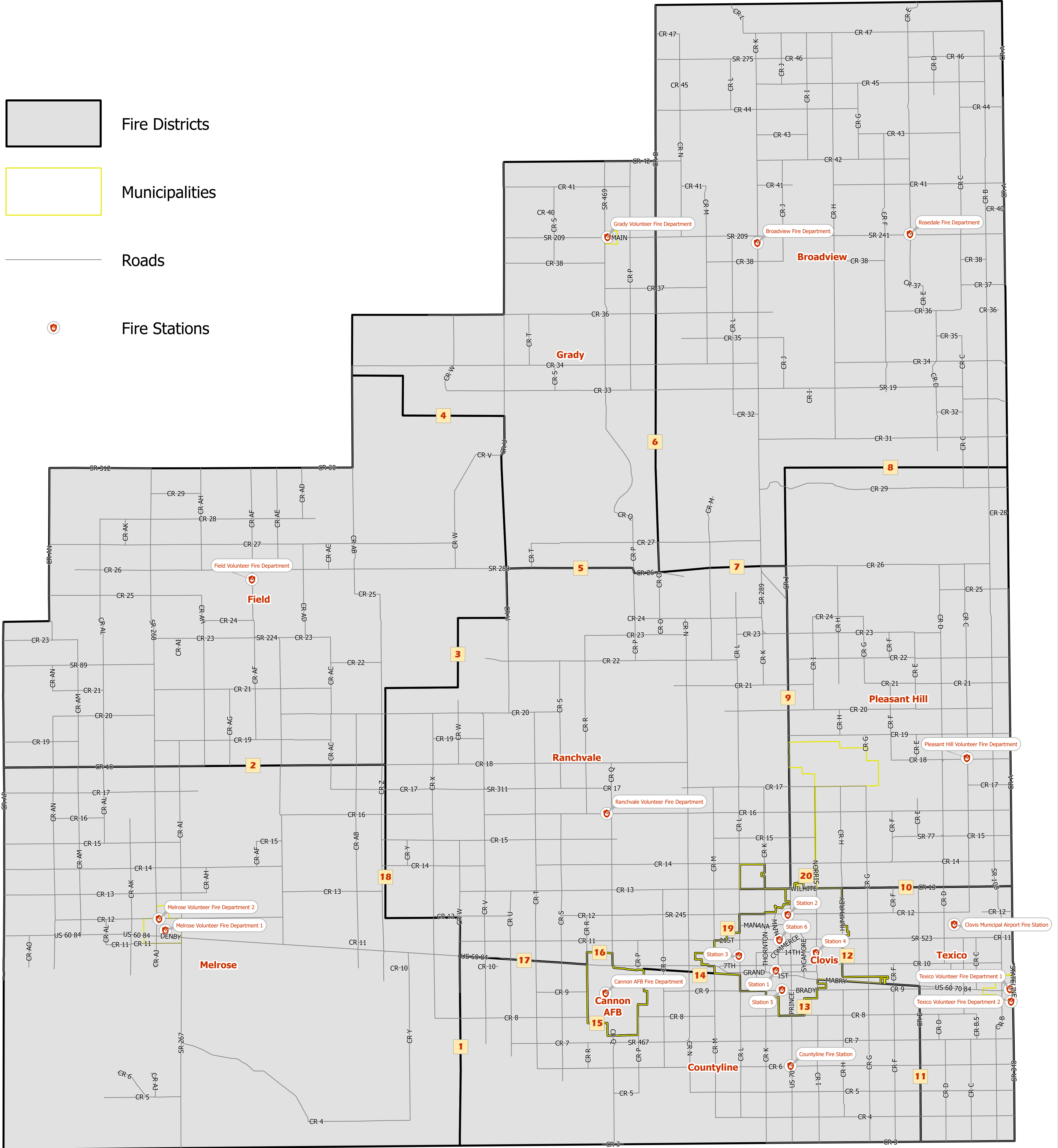






Curry County New Mexico Fire Districts

- 1. Melrose/Countyline: CRW from CR3 North to US 60/84
- 2. Melrose/Field: CR18 from CRZ West to CRAP
- 3. Field/Ranchvale: CRZ from CR18 North to CR21 then CR21 East to CRW then CRW North to CR24 then CR24 East to CRU then CRU North to CR26/SR288
- 4. Field/Grady: CRU from CR26/SR288 North to CR32 then CR32 West to CRY then CRY North to CR33 then CR33 West to CRAB
- 5. Grady/Ranchvale: CR26/SR288 from CRU East to CRP then CR26 from CRP East to CRO
- 6. Grady/Broadview: CRO from CR26 North to CR42
- 7. Broadview/Ranchvale: CR26 from CRO East to CRJ
- 8. Broadview/Pleasant Hill: CRJ from CR26 North to CR30 then CR30 East to CRA
- 9. Pleasant Hill/Ranchvale: CRJ/SR209 from CR26 South to CR13/Wilhite
- 10. Pleasant Hill/Texico: CR13 from CRH/Humphrey East to CRA
- 11. Texico/Countyline: CRE from CR3 North to US 60/70/84 then US 60/70/84 West to Clovis City Limits
- 12. Clovis/Texico: From where US 60/70/84 intersects the East side of the Clovis City Limits following the limits counterclockwise roughly West and North to the intersection of CR13/Wilhite and CRH/Humphrey
- 13. Clovis/Countyline: From where US 60/70/84 intersects the East side of the Clovis City Limits following the limits clockwise roughly West to where the railroad intersects the Southwest side of the Clovis City Limits
- 14. Ranchvale/Countyline: From where the railroad intersects the Southwest side of the Clovis City Limits following the railroad West to the Northeast corner of the Cannon Air Force Base Boundary
- 15. Cannon Air Force Base/Countyline: From the Northeast corner of the Cannon Air Force Boundary following that boundary clockwise to the intersection of US 60/84 and CRR
- 16. Cannon Air Force Base/Pleasant Hill: From the Northeast corner of the Cannon Air Force Boundary following that boundary counterclockwise to the intersection of US 60/84 and CRR
- 17. Ranchvale/Countyline: US 60/84 from CRR West to CRW
- 18. Melrose/Ranchvale: CRW from US60/84 North to CR12 then CR12 West to CRZ then CRZ North to CR18
- 19. Ranchvale/Clovis: From where the railroad intersects the Southwest side of the Clovis City Limits following the limits clockwise roughly Northeast to the intersection of CRJ/Prince and CR13/Wilhite
- 20. Pleasant Hill/Clovis: From the intersection of CRJ/Prince and CR13/Wilhite following the Clovis City Limits East to CRH/Humphrey



-  Fire Districts
-  Municipalities
-  Roads
-  Fire Stations

